



INTERNATIONAL CARTOGRAPHIC ASSOCIATION CARTOGRAPHIQUE INTERNATIONALE

ICA commissions at a glance



International Cartographic Association | Commission on GI for Sustainability

ICA Commission on Geoinformation for Sustainability



SUSGIS Commission Members

Tikunov Vladimir – chairman (Russia)
Kremers Horst – vice-chairman (Germany)
Susini Alberto (Switzerland)
Baklanov Petr (Russia)
Batuyev Alexander (Russia)
Bogaert Peter (Belgium)
Bouillé François, Professor (France)
Cui Weihong Professor (China)
Tengiz Gordeziani (Georgia)
Domashov Ilia (Kyrgyzstan)
Elek István (Hungary)
Erdavletov Stanislav, professor (Kazakhstan)
Gienko Gennady (Fiji)
Govorov Michael, Ph.D. (Canada)
Hui Lin (Hong Kong)
Kalynychenko Aleksey (Ukraine)
Karanikolas Nicolas (Greece)
Kurban Alishir (China)
Putrenko Viktor (Kiyiv, UKRAINE)
Guðrún Pétursdóttir (Iceland)
Rybanov Ivan (Russia)
Sukendra MARTHA (Indonesia)
ULUGTEKIN Necla (Turkey)



ICA commissions at a glance



Partner Organisations

- IGU
- CODATA
- Digital Earth
- IEAS



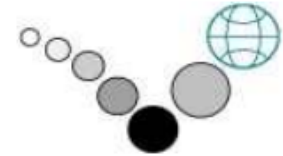
ICA commissions at a glance



International Cartographic Association |



ICA Commission on GIS and Sustainable Development



[Members](#)

[Cooperations](#)

[Publications](#)

[previous
InterCarto
Conferences](#)

[Home](#)

Terms of Reference

1. To produce a program for GIS and Cartographic basis of sustainable development (SD) of territories. Creation of some its modules.
2. The organization of uniform actions (including performance of projects, holding conferences etc.), on which experts from the different spheres would be involved. In particular to hold the conference that will unit the different experts interested in sustainable development of territories. The press will be involved for propagation of achievements of cartography and GIS.
3. To organise a regional workshops and summer-schools on GIS and Cartography for developing SD projects
4. To provide the connections and performance of teamwork, holding conferences, schools with the adjacent organizations - the commission on geographical information sciences IGU, CODATA, Digital Earth, UNIGIS etc.

News/ next Events

[InterCarto-InterGIS 20
Belgorod \(RUS\),
Kharkov \(UA\), Kigali
\(RUA\)
July 23-30, 2014](#)



[SusGIS WG Poster 2011](#)



[InterCarto-InterGIS
Conferences Overview
Report 2013 by
Vladimir Tikunov](#)

[Home](#)



DCH 2012 INTERCARTO 18

The Conference

[Home](#)

[Thematic Scope](#)

[Program Committee](#)

[Program](#)

[Venue](#)

[Registration](#)

[Contact](#)

[Authors Instructions](#)
[Abstracts Template](#)


Interdisciplinary Conference on

Digital Cultural Heritage and Cartography

St. Dié, France, July 2-4, 2012

Conference Chair

Horst Kremers, Berlin, Germany





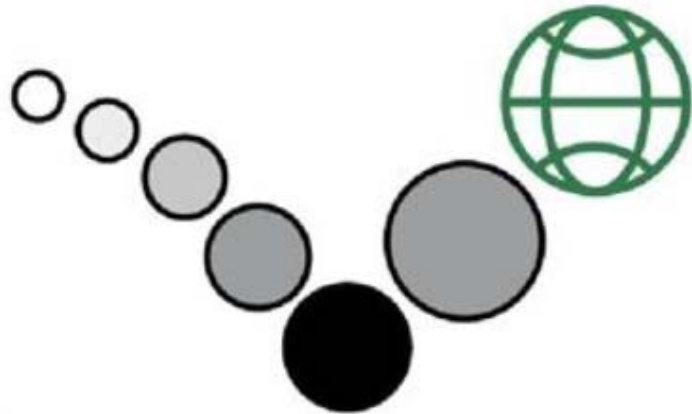
- DCH2012 / INTERCARTO18 Saint-Dié-des-Vosges
Conference Chair
Horst Kremers, Berlin, Germany
Conference Program Committee
Devrim Akca, Istanbul, Turkey
William L. Anderson, New York, U.S.A.
Federica Burini, Bergamo, Italy
Pilar Chias Navarro, Madrid, Spain
Wolfgang Crom, Berlin, Germany
Fenella France, Washington D.C., U.S.A.
John W. Hessler, Washington D.C., U.S.A.
Monika Jarosch, Siegen, Germany
Markus Jobst, Vienna, Austria
Horst Kremers, Berlin, Germany
Der-Tsai Lee, Taipei, Taiwan
Evangelos Livieratos, Thessaloniki, Greece
Beata Medynska, Poznan, Poland
Renata Solar, Ljubljana, Slovenia
Fraser Taylor, Ottawa, Canada
Vladimir Tikunov, Moscow, Russia



2013

- InterCarto/InterGIS-19 February 2-4, 2013 in Kursk (Russia)
- February 6-8, 2013 in Bogota (Colombia);
- The Bogota event is organized in cooperation with **CEGeoIC2013**, International Interdisciplinary CODATA Conference on Environmental Information and Communication - Achieving Sustainability Goals through Knowledge Sharing.
- This International and Interdisciplinary conference is dedicated to scientific and technical methods of environmental information and communication. Special regard is given to the central role of Geoinformation.

2014



InterCarto InterGIS

International conference InterCarto-InterGIS - 20

«Sustainable development of territories: cartography and geoinformational support»

July 23–24, 2014, Belgorod (Russia)

July 25, 2014, Kharkov (Ukraine)

July 28–30, 2014, Kigali (Rwanda)



2014



International Council for Science : Committee on Data for Science and Technology



[< home >](#) [< newsletter >](#) [< discussion list >](#) [< data science journal >](#) [< contact >](#) [< members area >](#)

C O D A T A

Preservation of and Access to Scientific and Technical Data in/for/with Developing Countries (PASTD)

Interdisciplinary Workshop/Conference in preparation

Open Data and Knowledge Environment for International Sciences and Society in Developing Countries

Date: August 1-3, 2014

Location: United Nations Africa Headquarter in Nairobi, Kenya

Co-Organizers:

- Jomo Kenyatta University of Agriculture and Technology, Kenya
- Education, Science and Culture Organization, United Nations (UNESCO)
- Chinese Academy of Sciences
- CODATA China National Committee
- CODATA Germany National Committee
- CODATA USA National Committee
- International Cartographic Association Commission on Geoinformation and Sustainability



Outlook

- Geoinformation and Cartography for Sustainable Development
- Risk Models and Applications
- Sustainable Development and Disaster Prevention / Risk Reduction
- Cultural Heritage
- Biodiversity

- Etc.



Contact

- **V.S. Tikunov** (Moscow, Russia), ICA GI for Sustainability
Commission Chair
- **H. Kremers** (Berlin, Germany), ICA GI for Sustainability
Commission Vice-Chair
office@horst-kremers.de