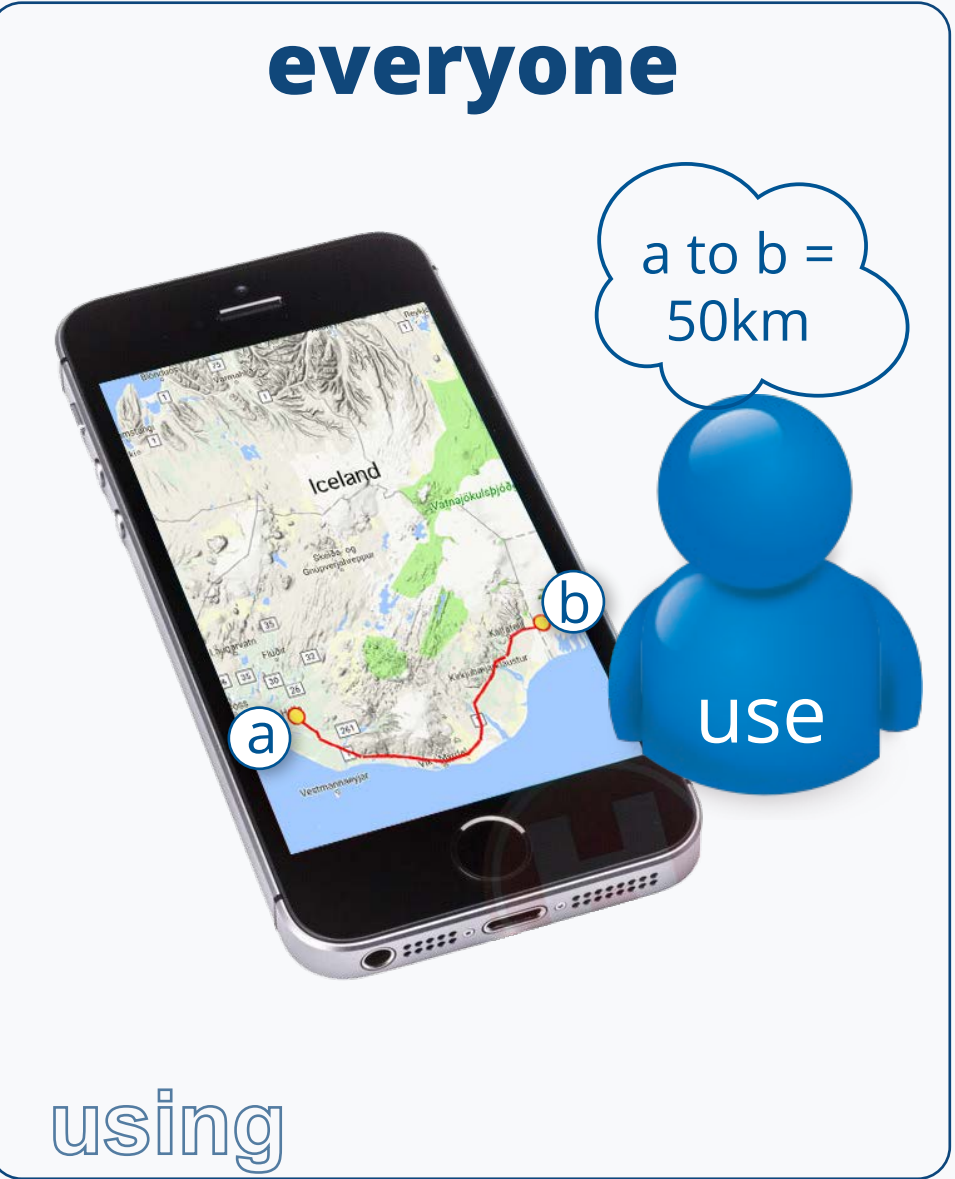

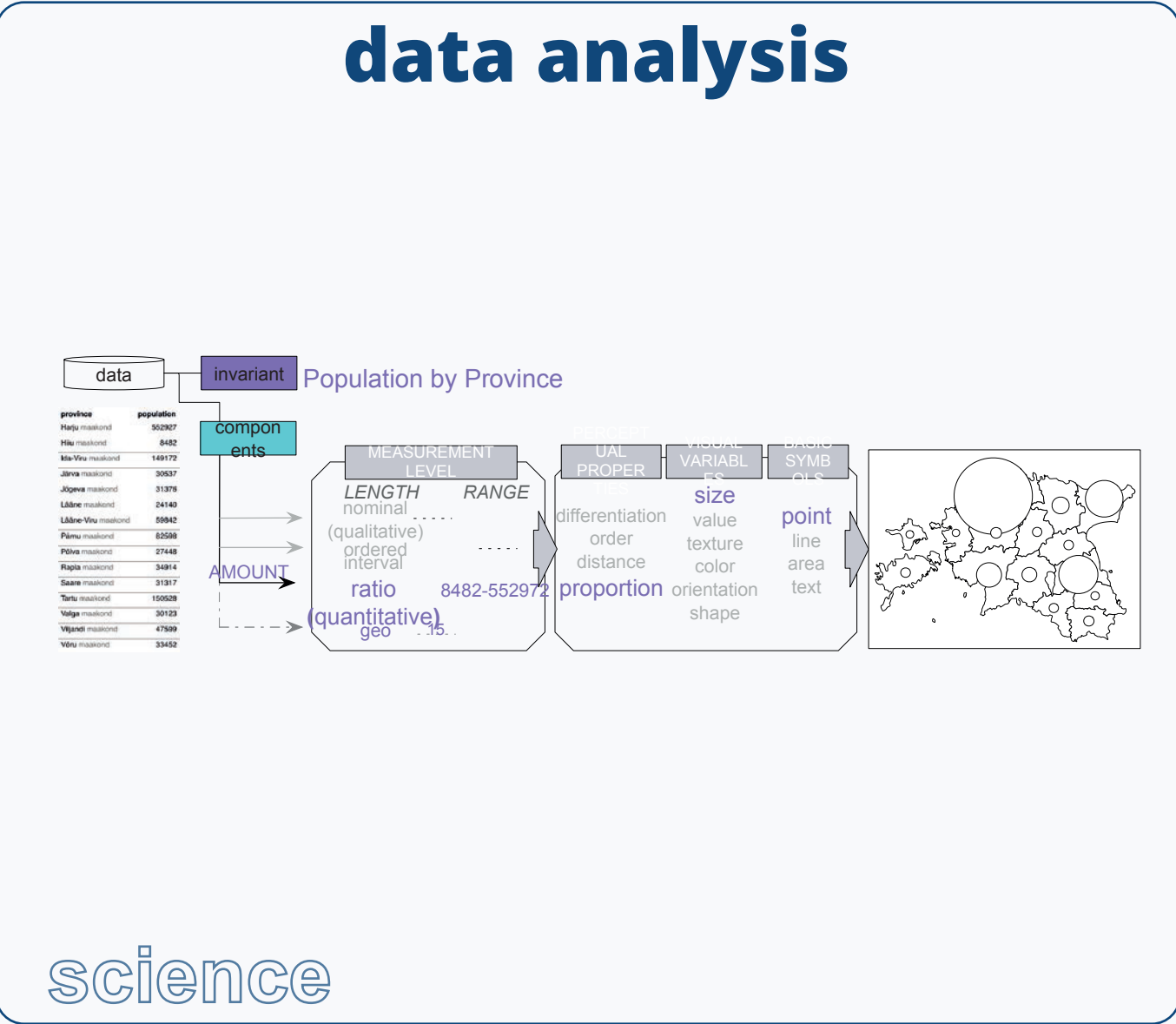
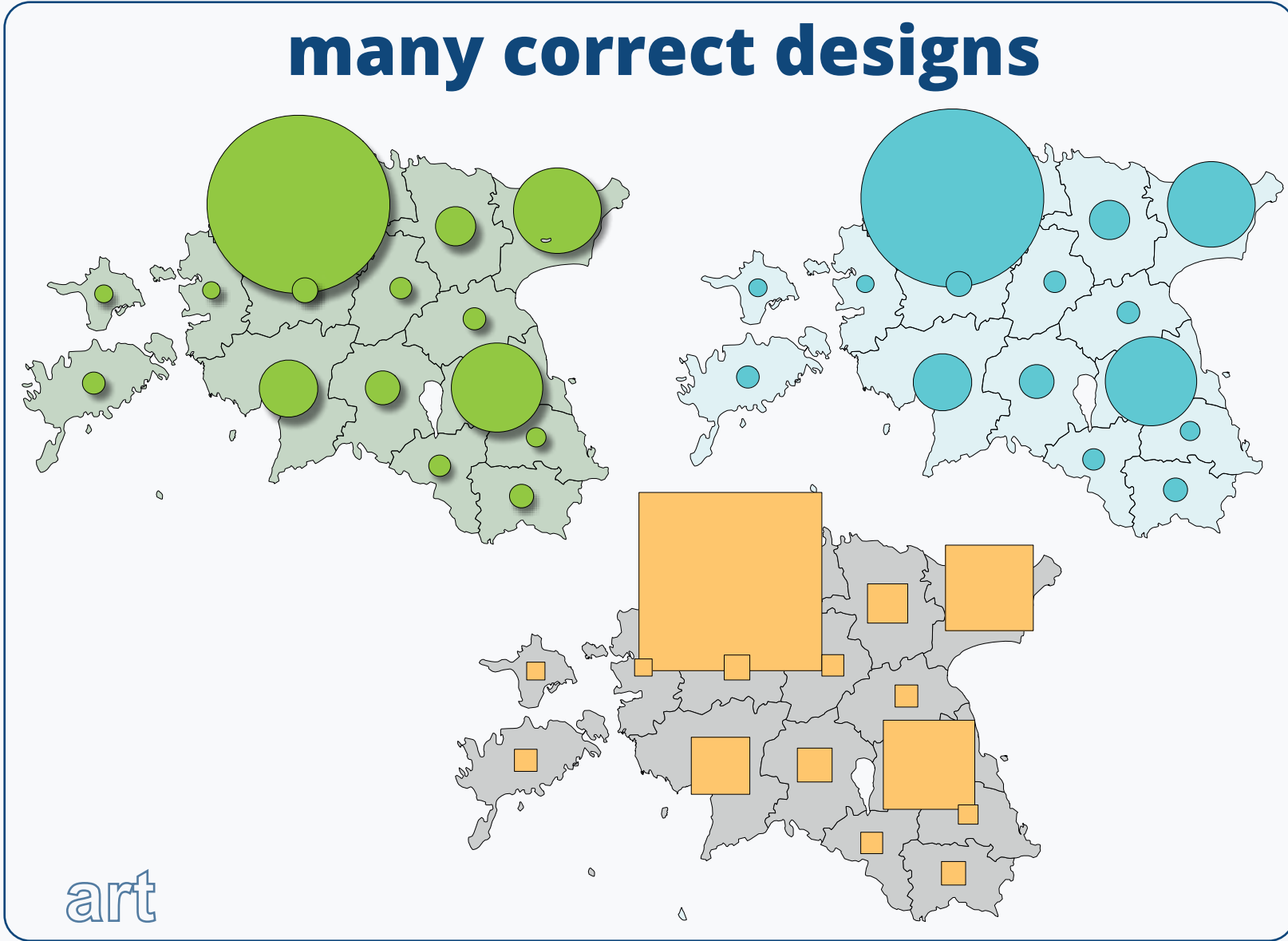




A map perspective on the sustainable development goals

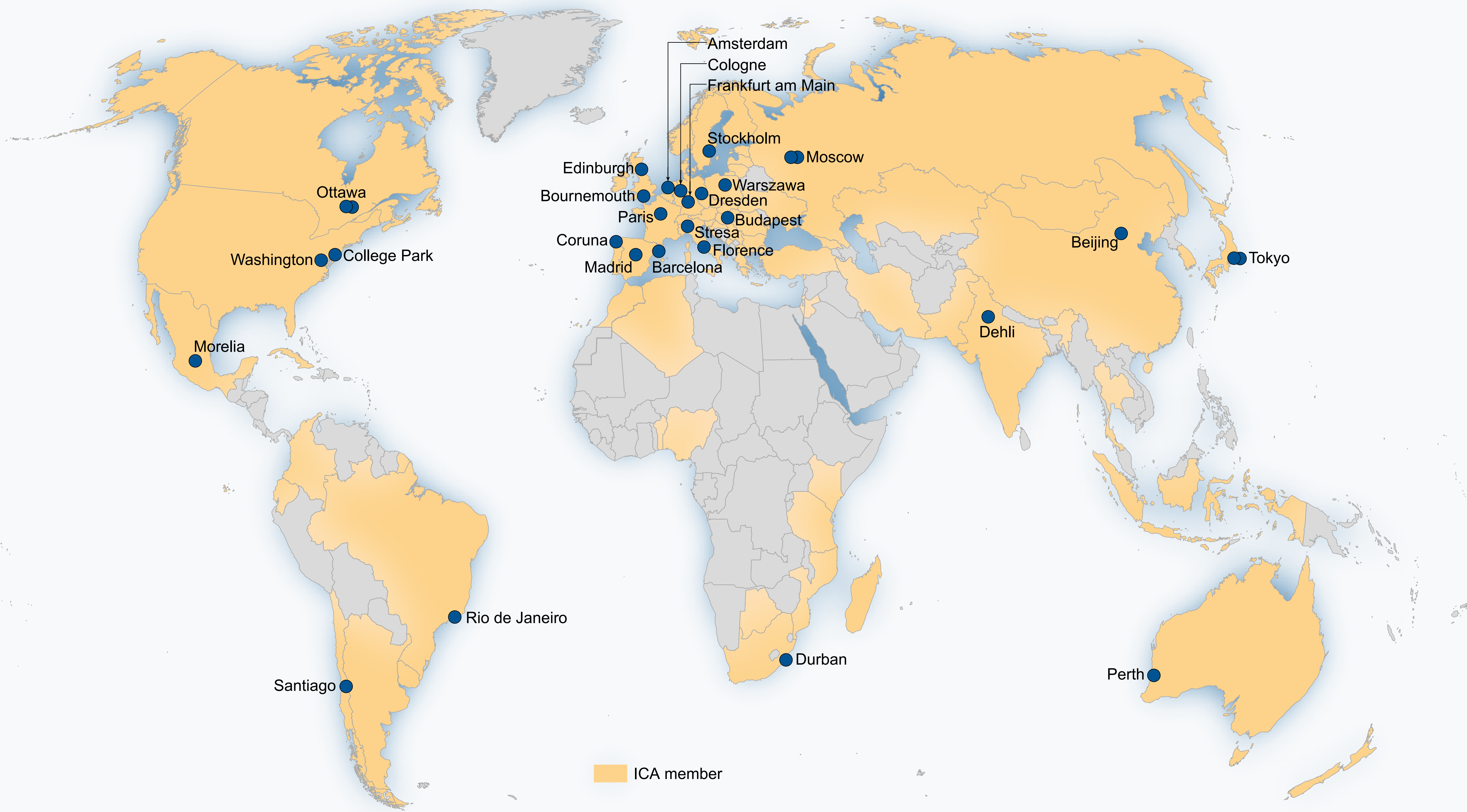


A map is a visual representation of an environment

MAPS matter because

- maps tell stories
- maps invite
- maps show patterns
- maps reveal relationships
- maps explain
- maps provide overview
- maps deliver insight
- maps ensure governance
- maps provide well-being
- maps instigate recreation
- maps effect navigation
- maps uphold order
- maps achieve security
- maps provoke humanity

Locations of International Cartographic Conferences



- 1962 Frankfurt am Main
- 1964 London/Edinburgh
- 1967 Amsterdam
- 1968 Dehli
- 1970 Stresa
- 1972 Ottawa
- 1974 Madrid
- 1976 Moscow
- 1978 College Park
- 1980 Tokyo
- 1982 Warszawa
- 1984 Perth
- 1987 Morelia
- 1989 Budapest
- 1991 Bournemouth
- 1993 Cologne
- 1995 Barcelona
- 1997 Stockholm
- 1999 Ottawa
- 2001 Beijing
- 2003 Durban
- 2005 Coruna
- 2007 Moscow
- 2009 Santiago
- 2011 Paris
- 2013 Dresden
- 2015 Rio de Janeiro
- 2017 Washington
- 2019 Tokyo
- 2021 Florence

Let's make the world a better place with maps

Boundaries on maps may seem definitive, but there are often different perspectives on their status and position. This poster series is compiled from many sources by cartographers from different countries. The ICA tries to be neutral in such matters and boundaries shown reflect those found on the ground, in existing maps, or recognized by the United Nations. The ICA acknowledges that there may be different opinions and interpretations.



ICA President: Menno-Jan Kraak e-mail: president@icaci.org
Secretary-General: László Zentai e-mail: sg@icaci.org

WE MAPS
INTERNATIONAL MAP YEAR 2015–2016

International Cartographic Association
Association Cartographique Internationale
ICA
ACT