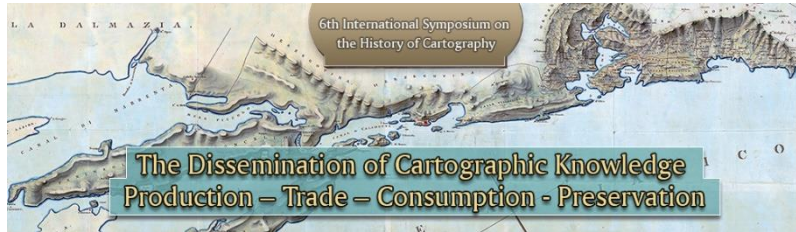



Assessing current developments and future trends in cartography and GI Sciences needs an understanding of their evolution. To address that need, ICA in 1985 created a Commission on the History of Cartography. During the term 2015-2019 the membership of the Commission has significantly grown from 71 (2015) to 115 (2019).

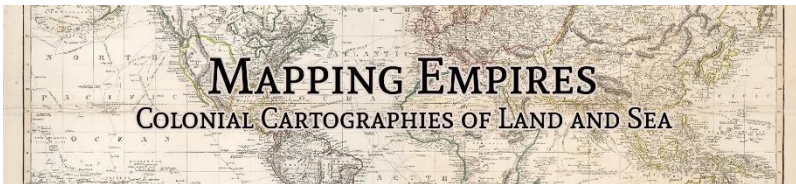
Some of the Meetings



6th International Symposium on the History of Cartography
Dubrovnik (Croatia) – October 13-15, 2016
<https://history.icaci.org/dubrovnik-2016/>
37 papers were presented in nine sessions, including one poster session




1st Regional Symposium on the History of Cartography
Leiden (Netherlands) – September 15-16, 2017
<https://history.icaci.org/leiden-2017/>
29 papers were presented in ten sessions




7th International Symposium on the History of Cartography
Oxford (United Kingdom) – September 13-15, 2017
<https://mappingempires.icaci.org/>
39 papers were presented in ten sessions, including two poster sessions

Some of the Publications




Altic, Mirela / Demhardt, Imre Josef / Vervust, Soetkin (Eds.):
“Dissemination of Cartographic Knowledge”.
Heidelberg et al. (Springer) 2017, XIII, 390 pages.
22 papers presented at the 6th International Symposium.
Until June 2019 from the digital version 6,033 chapters
have been downloaded.
<https://www.springer.com/us/book/9783319615141>



Storms, Martijn et al. (Eds.):
“Mapping Asia: Cartographic Encounters Between East and West”.
Heidelberg et al. (Springer) 2018, X, 299 pages.
16 papers presented at the 1st Regional Symposium.
Until June 2019 from the digital version 2,777 chapters
have been downloaded.
<https://www.springer.com/us/book/9783319904054>



Demhardt, Imre Josef et al. (Eds.):
Cartographic Journal,
Volume 58, Issue 2 (May 2018).
„Charting the Cosmos of Cartography:
History – Names – Atlases”
Themed issue contains 9 papers
presented at the Pre-28th ICC Workshop
in Washington D.C. in 2017.
<https://www.tandfonline.com/toc/ycaj20/55/2?nav=toCList>



Demhardt, Imre Josef (Ed.):
International Journal of Cartography,
Volume 4, Issue 3 (November 2018)
„Cartography and World War I”
Themed issue contains an editorial and
8 papers to commemorate the centenary
of the armistice ending World War I.
<https://www.tandfonline.com/toc/tica20/4/3?nav=toCList>

Forthcoming ...



8th International Symposium on the History of Cartography
Istanbul (Turkey) – <https://history.icaci.org/istanbul-2020/>
April 21-23, 2020

This conference on the modern cartography of the (former) Ottoman countries will focus on two main themes:

- 1) Cartography of the Ottoman Countries in Europe, Asia and Africa
- 2) Mapping Archaeological Sites, Landscapes and Excavations in the Ottoman Empire in the 19th and 20th Centuries

The Call for Papers is open until November 1, 2019:

<https://history.icaci.org/istanbul-2020-abstract-submission/>

Leadership Team



Chair: Prof. Dr. Imre Josef Demhardt
University of Texas at Arlington (USA)
E-mail: demhardt@uta.edu



Vice-Chair: Prof. Dr. Mirela Slukan Altic
Institute of Social Sciences, Zagreb (CROATIA)
E-mail: mirela.altic@gmail.com



Secretary: Dr. Soetkin Vervust
Newcastle University (United Kingdom)
E-mail: soetkin.vervust@vub.be